

# TOPOGRAPHIC SURVEY FOR A LAPORTE COUNTY SEPTIC PERMIT

COUNTY ROAD 300 NORTH

N89°43'00"E 93.15'

10' EASEMENT

40' BLDG LINE

DRIVEWAY

PROPOSED HOUSE

GAR

13

S00°30'00"W 212.00'

S00°27'39"W 212.02'

20' EASEMENT

15' EASEMENT


S89°43'00"W 93.29'

LEGAL DESCRIPTION: LOT NUMBER 13 IN FARMSTEAD DEVELOPMENT, A SUBDIVISION IN SECTION 19, TOWNSHIP 37 NORTH, RANGE 2 WEST, LAPORTE COUNTY, INDIANA, AS RECORDED IN PLAT BOOK 20, PAGE 29.

THIS TOPOGRAPHIC DATA WAS PREPARED ON JUNE 26, 2003 UTILIZING AN ELECTRONIC TOTAL STATION AND COMPUTERIZED DATA COLLECTION. THE BASIS OF THE ELEVATIONS OF THE CONTOURS SHOWN ON THIS MAP IS AN ASSUMED REFERENCE ELEVATION. THIS IS NOT A BOUNDARY SURVEY. THE RELATIONSHIP BETWEEN THE TOPOGRAPHIC DATA AND THE BOUNDARY LINES SHOWN ON THIS MAP IS APPROXIMATE.

*John T. Saylor*

JOHN T. SAYLOR  
REG. L.S. NO. 8800290  
STATE OF INDIANA

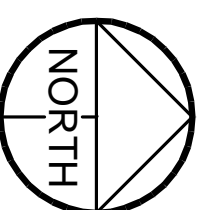


08/07/2008 CHANGE PROPOSED HOUSE. JTS.  
08/17/2007 ADD PROPOSED HOUSE AND SOIL BORINGS. JTS.

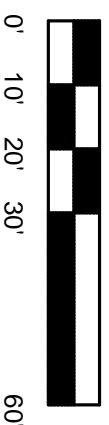
PREPARED FOR: JONAS CONSTRUCTION  
141 E. MICHIGAN STREET  
ROLLING PRAIRIE, IN 46371

DATE: 06/26/03 BY: JTS NO: 200306261 PAGE: 1 OF 1  
:FARMSTEAD SEPTIC TOPOS.DWG B-\*, P-\*

SURVEYED BY: SAYLOR LAND SURVEYING  
219-369-9949 9038 EAST, 50 NORTH  
MILL CREEK, IN 46365



1" = 30'



INDICATES SOIL BORING  
LOCATION PROVIDED BY CLIENT.